

12 January 2026

RC DRILLING AT WAGTAIL DELIVERS UP TO 171.35 G/T AU, CONFIRMING PRODUCTION POTENTIAL

HIGHLIGHTS

- Early assay results from Wagtail RC drilling confirm continuity of high-grade mineralisation within high-grade resource of 63kt @ 7.11 g/t Au for 14.6koz¹.
- Multiple shallow high-grade intercepts returned, including a bonanza intersection of 1m @ 171.35 g/t Au within 6m @ 28.96 g/t Au:
 - 6m @ 28.96g/t Au from 31m including
 - 1m @ 171.35 g/t Au from 33m (25WTRC014)
 - 8m @ 1.52 g/t Au from 47m including
 - 1m @ 9.31 g/t Au from 52m (25WTRC026)
- Wagtail is a quartz vein-hosted gold reef with strong continuity and historic production of 2,384 oz @ 66 g/t Au and these first round of results reinforce the quality and coarse-gold nature of the existing high-grade resource.
- Rush assays validate grade and continuity; further results due shortly
- Drilling restarting this week to refine resource and support mine planning.
- Scoping-level mining and processing studies progressing with ASX:SSH supported by active workstreams including metallurgical testwork, mine design, permitting and recently signed toll-treatment MOU with Wiluna Mining.

The Company confirms that it is not aware of any new information or data that materially affects the Mineral Resource, and that all material assumptions and technical parameters underpinning the estimate continue to apply.

High-Tech Metals Ltd (ASX: HTM) ("**High-Tech**", "**HTM**" or "the **Company**") is pleased to report initial assay results from infill reverse-circulation ("**RC**") drilling at its high-grade Wagtail gold deposit, part of the Company's Mt Fisher-Mt Eureka Project portfolio in Western Australia.

High-Tech's CEO, James Merrillees, commented:

"These early results are encouraging and consistent with our understanding of the Wagtail system. The high-grade intercepts, including those associated with coarse gold, reinforce the quality of the existing resource and support our strategy to de-risk Wagtail as a potential near-term development opportunity. With drilling to recommence this week and further results expected shortly, we look forward to building on this momentum."

SSH Group CEO, Daniel Cowley-Cooper, commented:

"The early assay results from Wagtail are extremely exciting, delivering strong high-grade, near-surface mineralisation that continues to confirm the quality of this deposit. With drilling now recommencing and a clear pathway to processing identified through the recently announced toll-treatment MoU with Wiluna Mining, I am very encouraged by how this project is coming together and how exciting the economics are shaping up as we advance Wagtail forward."

¹ Refer HTM ASX announcement 26/02/2025



Standout Drill Results Showcase Wagtail's Potential

A total of 102 split samples from five RC holes were selected for priority “rush” analysis based on the presence of visible gold, sulphide mineralisation and quartz veining coincident with the interpreted Wagtail mineralised horizon.

All holes assayed to date intersected the mineralised horizon with significant intercepts including (refer Figures 1, 2 & 3):

- 6m @ 28.96g/t Au from 31m including
 - **1m @ 171.35 g/t Au from 33m** (25WTRC014) (refer Figure 2)
- 3m @ 2.51 g/t Au from 54m including
 - **1m @ 6.73 g/t Au from 54m** (25WTRC012)
- 5m @ 1.85 g/t Au from 54m (25WTRC002)
- 7m @ 1.70 g/t Au from 7m including
 - **3m @ 3.39 g/t Au from 7m** (25WTRC003)
- 8m @ 1.52 g/t Au from 47m including
 - **1m @ 9.31 g/t Au from 52m** (25WTRC026)

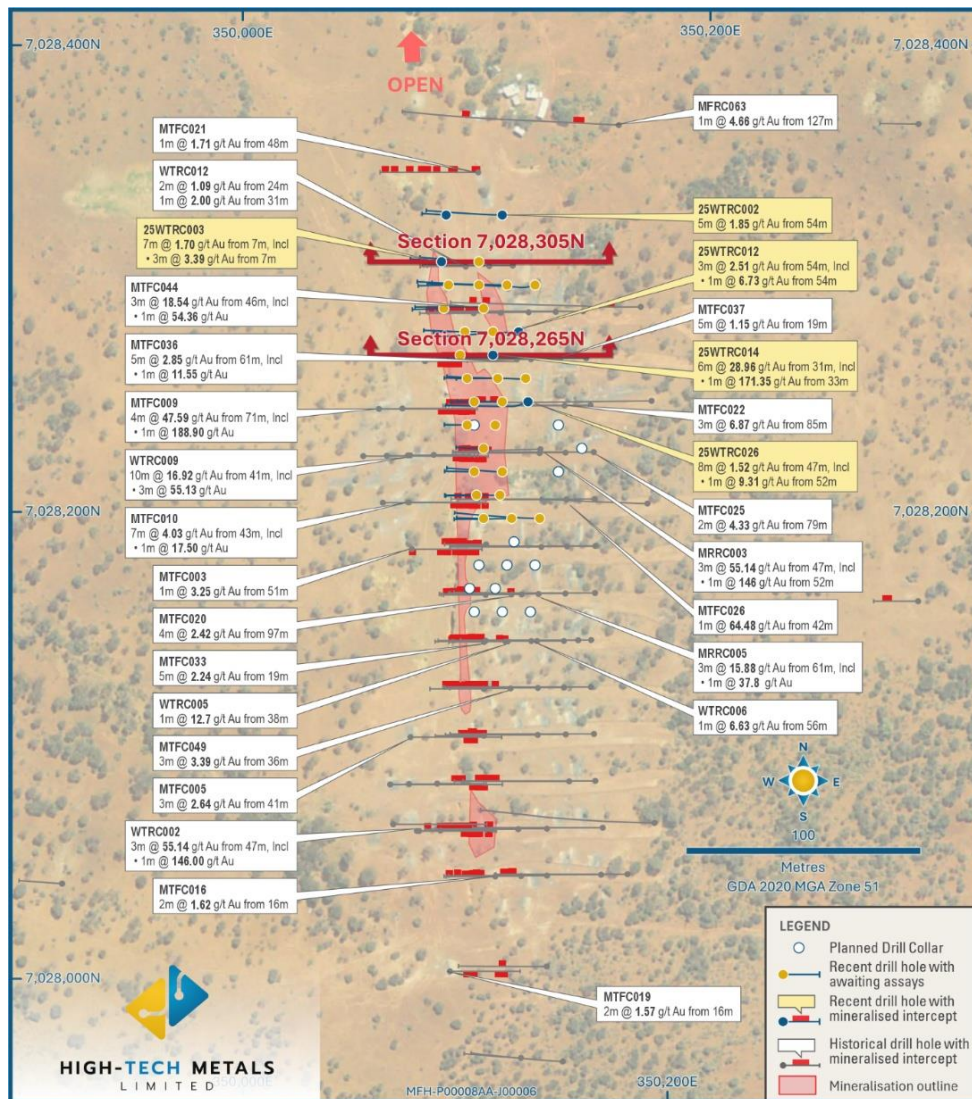


Figure 1: Wagtail drilling with planned and completed holes and significant intersections.

Full results are reported in Table 2 below.

The high-grade intervals reported here confirm the presence of locally coarse gold, consistent with the known characteristics of mineralisation at Wagtail.

The Company notes that these results are derived from partial intervals only, selected from priority samples, and are not representative of the full drilling program.

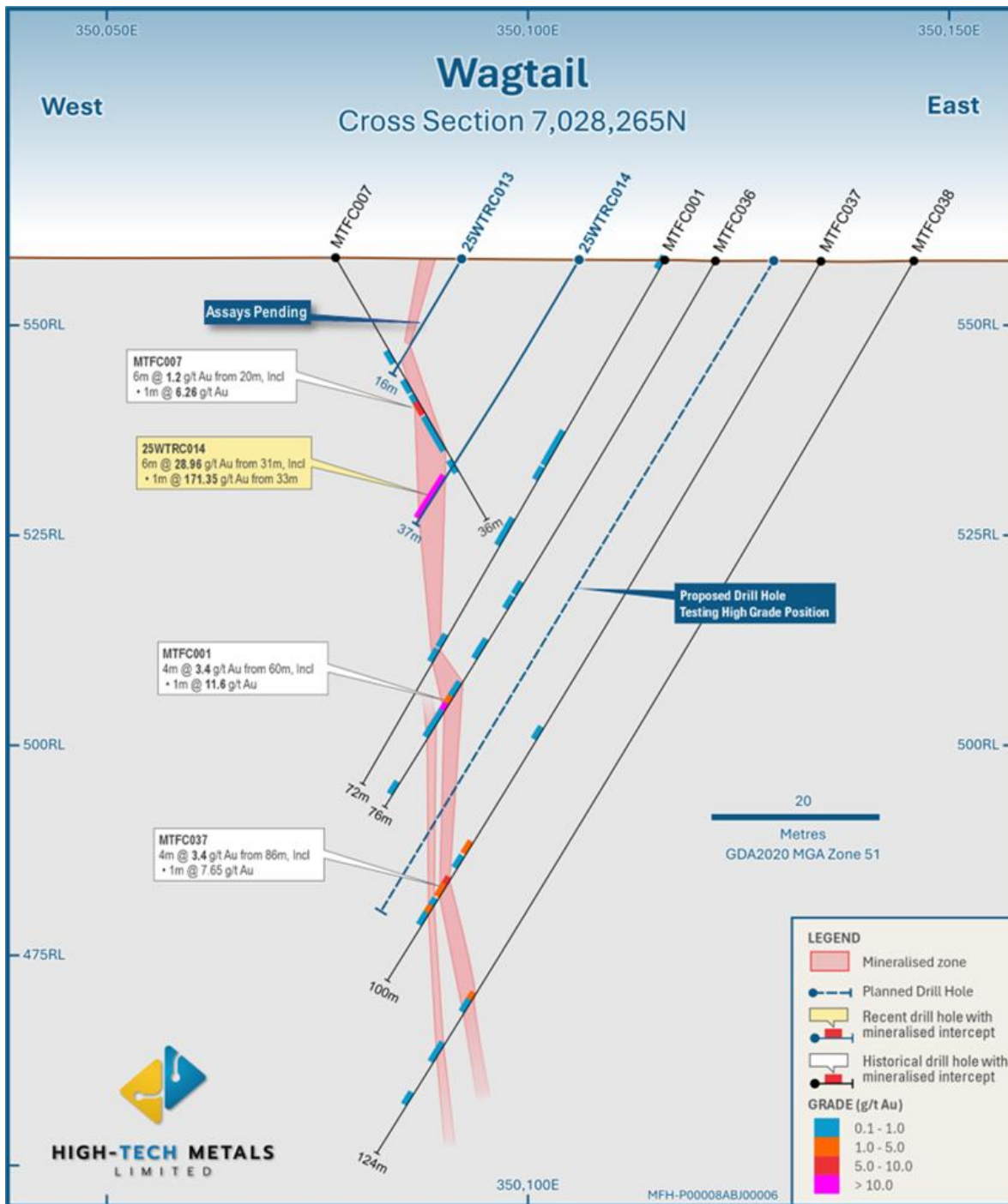


Figure 2: Section 7,028,265N with shallow, bonanza grade intersection in hole 25WTRC014.

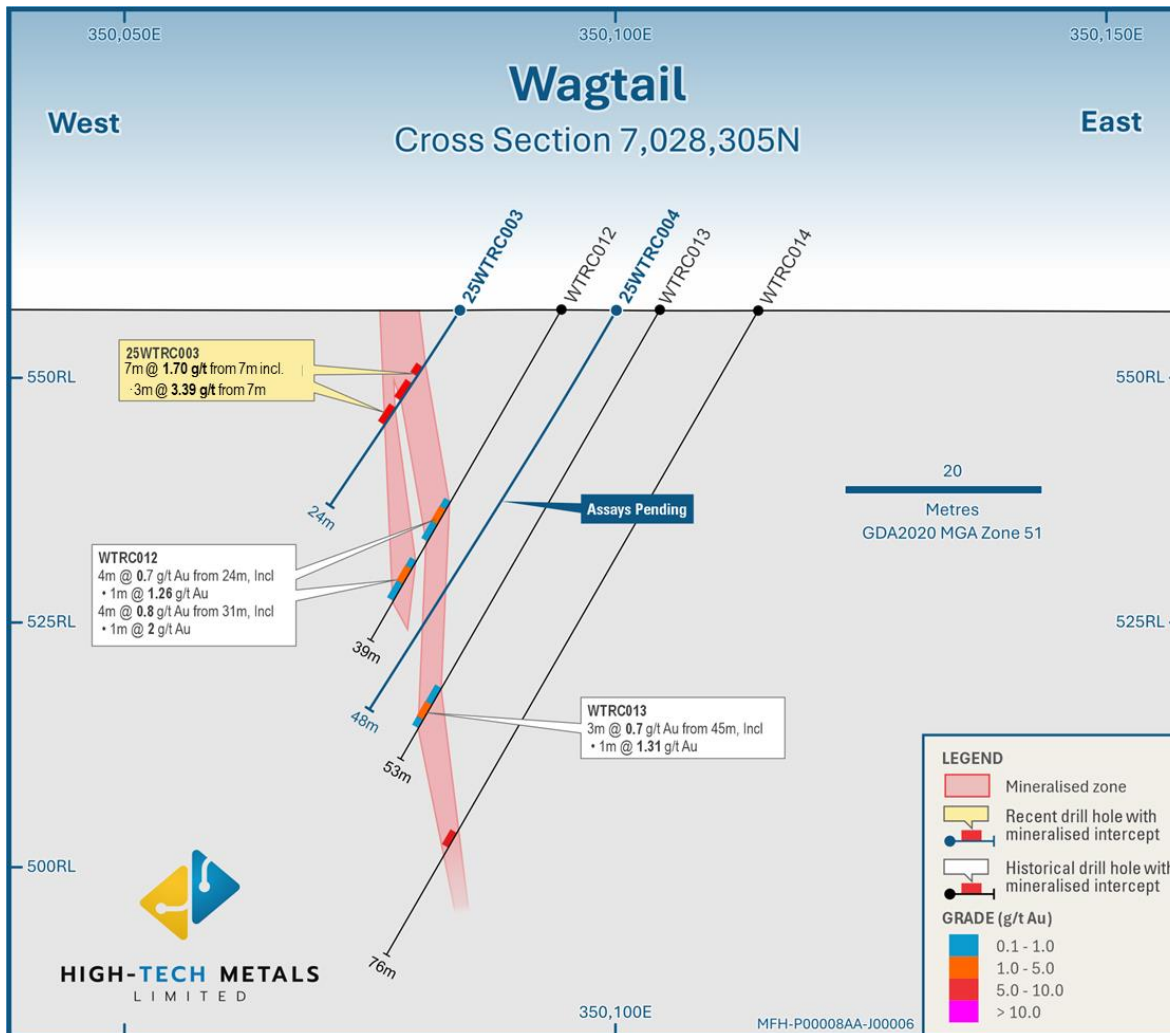


Figure 3: Section 7,028,305N with shallow high-grade intersection in 25WTRC003. Assays are pending for 25WTRC004.

Drilling Program Update

The ~3,000 m infill RC drilling program at Wagtail013 commenced in early December 2025 and was designed to:

- Increase geological confidence within the existing Mineral Resource,
- Locally test extensions to known mineralisation, and
- Collect samples for metallurgical testwork to support ongoing development studies.

To date, 31 holes for 1,217 metres have been completed with drilling paused over the Christmas period and recommencing over the weekend, with the remainder of the infill program to commence later this week and expected to take approximately two weeks to complete.

All holes drilled to date intersected variably weathered to fresh mafic host rocks, with quartz-sulphide veining encountered at the expected mineralised positions. Visible gold was observed in four holes, consistent with the known coarse-grained nature of gold mineralisation at Wagtail.

Assays reported in this announcement represent partial results from five holes. The balance of assays from the pre-Christmas drilling program are anticipated later this month, with results from the recommenced drilling expected approximately four to five weeks thereafter.

These early results confirm the high grade and coarse nature of mineralisation at Wagtail with a reported Mineral Resource Estimate (MRE) of 14,600 oz @ 7.11 g/t Au, located on an existing mining lease². The Company confirms that it is not aware of any new information or data that materially affects the Mineral Resource, and that all material assumptions and technical parameters underpinning the estimate continue to apply.

Mining Agreement

The drilling program is being managed by SSH Mining Australia Pty Ltd ("SSH"), a subsidiary of SSH Group Ltd (ASX: SSH), under the Mining Agreement announced in September 2025³. Under this agreement, SSH is funding all pre-feasibility works and associated drilling required to advance Wagtail toward a potential Final Investment Decision (FID).



Figure 4: HTM's Mt Fisher and Mt Eureka Gold Project, Northern Goldfields, Western Australia.

² Refer HTM ASX Announcement 26/01/2025

³ Refer HTM ASX Announcement 01/09/25

Wagtail Project Background

Wagtail hosts a JORC (2012) Mineral Resource of 14,600 ounces at 7.11 g/t Au located on a granted mining lease⁴. The Company confirms that it is not aware of any new information or data that materially affects the Mineral Resource, and that all material assumptions and technical parameters underpinning the estimate continue to apply.

Wagtail forms a key component of High-Tech Metals' strategy to fast-track gold production from existing resources within the Mt Fisher and Mt Eureka Projects. The deposit benefits from established access and infrastructure, together with proximity to several operating processing facilities within trucking distance via existing road networks, providing a clear pathway to near-term development (refer Figure 4).

Scoping and pre-feasibility studies are underway across both the Wagtail and Mt Fisher deposits to refine project parameters, de-risk development pathways and support progression toward potential mining decisions.

NEXT STEPS

Exploration and development activities across Wagtail and Mt Fisher are continuing in parallel, with a focus on advancing the projects toward potential near-term development while maintaining exploration upside.

Key upcoming activities include:

- Completion of **Wagtail infill and grade control drilling** (January 2026)
- Ongoing **metallurgical testwork on Wagtail and Mt Fisher** bulk samples
- **Diamond drilling** to obtain bulk metallurgical samples at Wagtail (Feb-March)
- **Permitting, mine design and site infrastructure studies** (ongoing)
- Continued engagement with Wiluna Mining regarding **toll-treatment and offtake options**
- Completion of the **PGN Geoscience integrated targeting study** (expected late January 2026)
- **Drill testing of priority regional targets**, subject to final permitting (anticipated January–February).

The above programs are designed to provide the technical and economic inputs required to assess the potential near-term mining opportunity at Wagtail and Mt Fisher, while continuing to advance exploration upside across the broader Mt Fisher–Mt Eureka portfolio.

AUTHORISED FOR RELEASE ON THE ASX BY THE COMPANY'S BOARD OF DIRECTORS

For further information:

James Merrillees

CEO

info@hightechmetals.com.au

+61 08 9388 0051

Quinton Meyers

Non-executive Director

info@hightechmetals.com.au

+61 08 9388 0051

⁴ Refer HTM ASX Announcement 26/02/2025

About High-Tech Metals Ltd

High-Tech Metals Ltd (High-Tech, ASX:HTM) is an Australian gold exploration and development company positioned for strong growth through the advancement of a significant gold project portfolio in Western Australia.

The recent acquisition of the Mt Fisher and Mt Eureka Gold Projects represents a transformational step in HTM's evolution. Together, these projects deliver a commanding 1,150 km² landholding in the heart of the prolific Yilgarn Craton, one of the world's premier gold provinces.

The Mt Fisher and Mt Eureka projects are located in a proven and mining-friendly jurisdiction, with secure tenure and no known impediments to land access, providing a strong foundation for future development.

Our Goal

HTM's strategy is to rapidly advance near-term production opportunities on existing mining leases to establish early cash flow, creating a self-funded pathway for high-impact exploration targeting world-class gold discoveries across one of Western Australia's last under-explored greenstone belts.

Our Team

HTM is supported by an experienced and respected technical and corporate team with a proven record of discovery and development success. The team is actively advancing exploration across both Mt Fisher and Mt Eureka, focused on unlocking the full potential of these highly prospective gold projects.

Competent Person's Statement

Exploration Results

The information in this report that relates to Exploration Results is based upon and fairly represents information compiled by Mr James Merrillees, a Competent Person who is a Member of the AusIMM. Mr Merrillees is a full-time employee of the Company. Mr Merrillees has sufficient experience that is relevant to the style of mineralisation and type of deposit under consideration and to the activity being undertaken to qualify as a Competent Person as defined in the 2012 Edition of the 'Australian Code for Reporting of Exploration Results, Mineral Resources and Ore Reserves'. Mr Merrillees consents to the inclusion in the report of the matter based on his information in the form and context in which it appears.

Forward - Looking Statements

This document may include forward-looking statements. Forward-looking statements include, but are not limited to, statements concerning High-Tech Metals Limited planned exploration program(s) and other statements that are not historical facts. When used in this document, the words such as "could," "plan," "estimate," "expect," "intend," "may," "potential," "should," and similar expressions are forward looking statements

ASX LR 5.23 Statement

High-Tech Metals Ltd confirms that the information in this announcement relating to previously reported Exploration Results and Mineral Resources is extracted from the Company's prior ASX announcements, as referenced herein. The Company confirms that it is not aware of any new information or data that materially affects the information included in those original market announcements, and that all material assumptions and technical parameters underpinning the Exploration Results and Mineral Resource Estimates in those announcements continue to apply and have not materially changed.

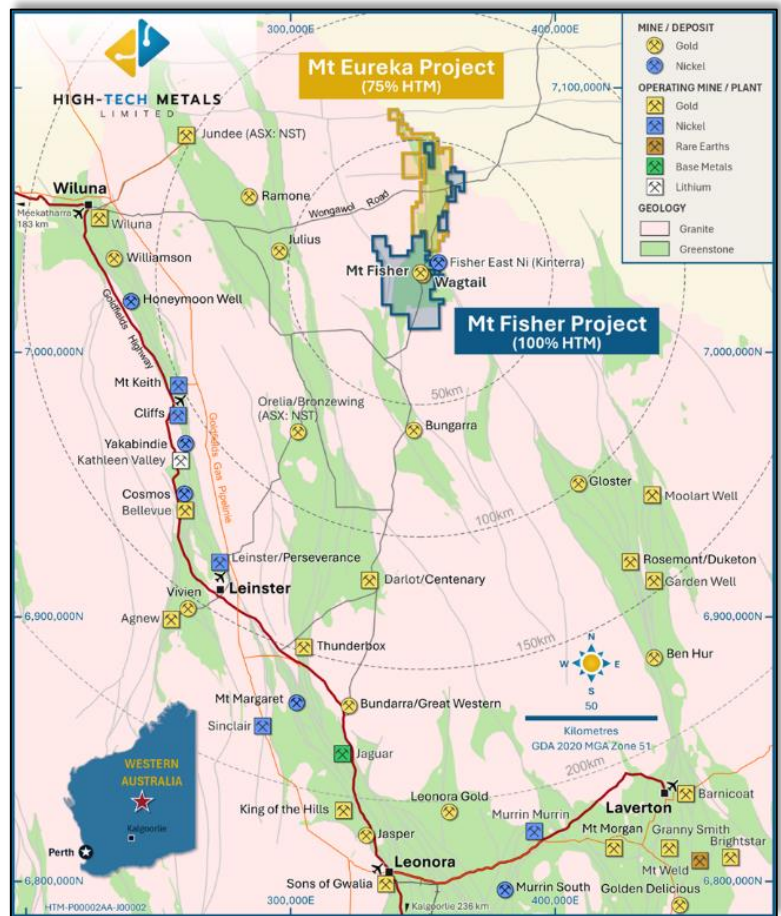


Table 1: Drill Collar details

RC Reverse Circulation
EOH End of Hole
RL Reduced level
AA Awaiting Assays

Hole ID	Prospect	Hole Type	East MGA94 Z51	North MGA94 Z51	RL (m)	EOH (m)	Dip	Azimuth	Rush Assay Intervals Reported	Intervals Awaiting Assay
25WTRC001	Wagtail	RC	350086	7028325	556.58	20	-60	270	0-20m	-
25WTRC002	Wagtail	RC	350110	7028325	556.56	59	-60	270	43-59m	0-43m
25WTRC003	Wagtail	RC	350084	7028305	557	24	-57	270	0-21m	21-24m
25WTRC004	Wagtail	RC	350100	7028305	557	48	-59	270	-	AA
25WTRC005	Wagtail	RC	350087	7028295	557.28	25	-60	270	-	AA
25WTRC006	Wagtail	RC	350100	7028295	557.24	50	-60	270	-	AA
25WTRC007	Wagtail	RC	350112	7028295	557.21	66	-60	270	-	AA
25WTRC008	Wagtail	RC	350085	7028285	557.48	27	-60	270	-	AA
25WTRC009	Wagtail	RC	350102	7028285	557.49	55	-59	270	-	AA
25WTRC010	Wagtail	RC	350094	7028275	557.77	23	-59	270	-	AA
25WTRC011	Wagtail	RC	350106	7028275	557.72	48	-60	270	-	AA
25WTRC012	Wagtail	RC	350117	7028275	557.59	67	-60	270	44 – 62m	0 – 44, 62 – 67m
25WTRC013	Wagtail	RC	350092	7028265	557.99	16	-59	270	-	AA
25WTRC014	Wagtail	RC	350106	7028265	557.89	37	-60	270	-	AA
25WTRC015	Wagtail	RC	350124	7028295	557.15	84	-60	270	28 – 37m	0-28, 37-84m
25WTRC016	Wagtail	RC	350095	7028255	558.22	19	-59	270	-	AA
25WTRC017	Wagtail	RC	350108	7028255	558.06	34	-60	270	-	AA
25WTRC018	Wagtail	RC	350120	7028255	557.95	63	-60	270	-	AA
25WTRC019	Wagtail	RC	350098	7028245	558.33	19	-60	270	-	AA
25WTRC020	Wagtail	RC	350110	7028245	558.23	36	-60	270	-	AA
25WTRC021	Wagtail	RC	350095	7028235	558.68	19	-60	270	-	AA
25WTRC022	Wagtail	RC	350107	7028235	558.4	23	-60	270	-	AA
25WTRC023	Wagtail	RC	350102	7028225	558.6	23	-60	270	-	AA
25WTRC024	Wagtail	RC	350098	7028215	559.08	24	-60	270	-	AA
25WTRC025	Wagtail	RC	350110	7028215	558.87	25	-60	270	-	AA
25WTRC026	Wagtail	RC	350121	7028245	558.12	67	-60	270	44 – 62m	0-44, 62-67m
25WTRC027	Wagtail	RC	350099	7028205	559.17	27	-60	270	-	AA
25WTRC028	Wagtail	RC	350109	7028205	558.94	45	-60	270	-	AA
25WTRC029	Wagtail	RC	350102	7028195	559.43	24	-60	270	-	AA
25WTRC030	Wagtail	RC	350114	7028195	559.08	49	-60	270	-	AA
25WTRC031	Wagtail	RC	350126	7028195	559.08	70	-60	270	-	AA

Table 2: Au assay results reported in this announcement

BDL Below detection limit (< 0.03 g/t Au)

EOH End of hole

Downhole intervals only

Hole ID	EOH	From (m)	To (m)	Interval* (m)	Au (g/t)	Significant Intersection*		
						Intersection (m)	Au (g/t)	Comment
25WTRC001	20	0	1	1	0.17			
		1	2	1	0.17			
		2	3	1	0.17			
		3	4	1	0.08			
		4	5	1	0.05			
		5	6	1	0.09			
		6	7	1	0.07			
		7	8	1	0.06			
		8	9	1	BDL			
		9	10	1	0.05			
		10	11	1	0.46	2	0.36	
		11	12	1	0.26			
		12	13	1	0.05			
		13	14	1	0.08			
		14	15	1	0.13			
		15	16	1	0.10			
		16	17	1	0.12			
		17	18	1	0.10			
		18	19	1	0.09			
19	20	1	0.16					
25WTRC002	59	43	44	1	BDL			
		44	45	1	BDL			
		45	46	1	BDL			
		46	47	1	BDL			
		47	48	1	BDL			
		48	49	1	BDL			
		49	50	1	BDL			
		50	51	1	BDL			
		51	52	1	BDL			
		52	53	1	BDL			
		53	54	1	0.06			
		54	55	1	2.37	5	1.85	End of hole intersection.
		55	56	1	2.53			
56	57	1	0.09					
57	58	1	2.97					
58	59	1	1.31					
25WTRC003	24	0	1	1	0.26	1	0.26	
		1	2	1	0.11			
		2	3	1	0.10			
		3	4	1	0.05			
		4	5	1	0.06			
		5	6	1	0.05			
		6	7	1	0.03			
		7	8	1	5.06	7	1.70	Includes 3m @ 3.39g/t Au from 7m. (Intersection includes one interval BDL)
		8	9	1	0.66			
		9	10	1	4.45			
		10	11	1	0.25			
		11	12	1	0.14			
		12	13	1	BDL			
		13	14	1	1.37			
		14	15	1	0.06			
		15	16	1	0.08			
		16	17	1	0.06			
		17	18	1	0.07			
		18	19	1	0.05			
		19	20	1	0.06			
		20	21	1	0.07			
25WTRC012	67	44	45	1	0.03			
		45	46	1	BDL			
		46	47	1	BDL			

Hole ID	EOH	From (m)	To (m)	Interval* (m)	Au (g/t)	Significant Intersection*				
						Intersection (m)	Au (g/t)	Comment		
		47	48	1	BDL					
		48	49	1	BDL					
		49	50	1	BDL					
		50	51	1	BDL					
		51	52	1	BDL					
		52	53	1	BDL					
		53	54	1	BDL					
		54	55	1	6.73	3	2.51	Includes 1m @ 6.73g/t Au from 54m		
		55	56	1	0.59					
		56	57	1	0.20					
				57	58	1	0.16			
				58	59	1	0.04			
				59	60	1	0.03			
		60	61	1	0.05					
		61	62	1	0.12					
25WTRC014	37	28	29	1	0.03					
		29	30	1	0.03					
		30	31	1	0.04					
		31	32	1	0.25	6	28.96	Includes 1m @ 171.35g/t Au from 33m		
		32	33	1	0.35					
		33	34	1	171.35					
		34	35	1	0.99					
		35	36	1	0.48					
36	37	1	0.36							
25WTRC026	67	44	45	1	0.05					
		45	46	1	0.03					
		46	47	1	0.04					
		47	48	1	0.45	8	1.52	Includes 1m @ 9.31g/t Au from 52m		
		48	49	1	0.25					
		49	50	1	0.25					
		50	51	1	0.25					
		51	52	1	0.48					
		52	53	1	9.31					
		53	54	1	0.97					
		54	55	1	0.22					
		55	56	1	0.08					
		56	57	1	0.03					
		57	58	1	BDL					
		58	59	1	BDL					
		59	60	1	0.08					
60	61	1	0.03							
61	62	1	0.03							

* Intersections reported at 0.2g/t Au cut-off with up to 2m internal dilution. Higher grade intervals reported >1g/t Au.

JORC Code, 2012 Edition – Table 1

Section 1: Sampling Techniques and Data

Criteria	JORC Code explanation	Commentary
Sampling techniques	<ul style="list-style-type: none"> Nature and quality of sampling (e.g. cut channels, random chips, or specific specialised industry standard measurement tools appropriate to the minerals under investigation, such as downhole gamma sondes, or handheld XRF instruments, etc.). These examples should not be taken as limiting the broad meaning of sampling. 	<ul style="list-style-type: none"> Reverse Circulation (RC) samples are collected into calico bags over 1m intervals using a cone splitter. The residual bulk samples are placed in piles on the ground, except in pre-determined intervals based on previous resource model and associated geological modelling, where the residual material was put into green plastic bags for use in future metallurgical test work.
	<ul style="list-style-type: none"> Include reference to measures taken to ensure sample representivity and the appropriate calibration of any measurement tools or systems used. 	<ul style="list-style-type: none"> QAQC samples, blank, standards and duplicates, are included routinely at a nominal rate of 1:33 samples.
	<ul style="list-style-type: none"> Aspects of the determination of mineralisation that are Material to the Public Report. In cases where 'industry standard' work has been done, this would be relatively simple (e.g. 'reverse circulation drilling was used to obtain 1 m samples from which 3 kg was pulverised to produce a 30 g charge for fire assay'). In other cases, more explanation may be required, such as where there is coarse gold that has inherent sampling problems. Unusual commodities or mineralisation types (e.g. submarine nodules) may warrant disclosure of detailed information. 	<ul style="list-style-type: none"> Samples have been collected by SSH Mining staff for submittal to ALS Laboratory in Perth. Reverse circulation drilling was used to obtain 1m samples over logged mineralised intervals from which a minimum 600g sample was collected and sent to ALS laboratory in Perth At the lab samples will be crushed to ~90% passing 3.15mm and rotary split to produce an ~500g sample for photon analysis. The photon analytical technique is considered a more accurate and robust technique for high-grade, coarse gold as encountered at Wagtail. Samples are considered representative for this level of study.
Drilling techniques	<ul style="list-style-type: none"> Drill type (e.g. core, reverse circulation, open-hole hammer, rotary air blast, auger, Bangka, sonic, etc.) and details (e.g. core diameter, triple or standard tube, depth of diamond tails, face-sampling bit or other type, whether core is oriented and if so, by what method, etc.). 	<ul style="list-style-type: none"> Industry standard drilling methods and equipment are utilised. Reverse Circulation (RC) drilling was undertaken by DSS Drilling using a 146mm diameter face sampling drill bit. RC drilling employed face sampling hammers ensuring contamination during sample extraction was minimised.
Drill sample recovery	<ul style="list-style-type: none"> Method of recording and assessing core and chip sample recoveries and results assessed. 	<ul style="list-style-type: none"> Sample recovery and moisture content was qualitatively assessed by the field geologist and recorded
	<ul style="list-style-type: none"> Measures taken to maximise sample recovery and ensure representative nature of the samples. 	<ul style="list-style-type: none"> The cyclone was cleaned at the end of each 6m rod whilst drilling pre-determined depths for composite sampling, and every metre for pre-determined depths associated with mineralisation based on the previous resource model and geological modelling to ensure no material build up and sample material and minimise potential for downhole contamination. The drilling sample recoveries and quality are considered acceptable and appropriate for the style of mineralisation.

Criteria	JORC Code explanation	Commentary
	<ul style="list-style-type: none"> Whether a relationship exists between sample recovery and grade and whether sample bias may have occurred due to preferential loss/gain of fine/coarse material. 	<ul style="list-style-type: none"> No sample recovery biases or biases related to loss or gain of fines are identified.
Logging	<ul style="list-style-type: none"> Whether core and chip samples have been geologically and geotechnically logged to a level of detail to support appropriate Mineral Resource estimation, mining studies and metallurgical studies. 	<ul style="list-style-type: none"> No Mineral Resource is estimated. All drill chips are qualitatively logged by SSH field geologist on 1m intervals with chips washed and stored in chip trays. Field logs are inputted directly into a laptop onsite using Company-standard logging codes.
	<ul style="list-style-type: none"> Whether logging is qualitative or quantitative in nature. Core (or costean, channel, etc.) photography. 	<ul style="list-style-type: none"> Logging is qualitative with chips logged for lithology, colour, weathering, texture, minerals and alteration.
	<ul style="list-style-type: none"> The total length and percentage of the relevant intersections logged. 	<ul style="list-style-type: none"> All holes are logged on site at intervals determined by changes in lithology, colour, weathering, texture, minerals and alteration.
Subsampling techniques and sample preparation	<ul style="list-style-type: none"> If core, whether cut or sawn and whether quarter, half or all core taken. 	<ul style="list-style-type: none"> N/A no core drilling completed.
	<ul style="list-style-type: none"> If non-core, whether riffled, tube sampled, rotary split, etc. and whether sampled wet or dry. 	<ul style="list-style-type: none"> RC drilling single 1 metre split are taken by a rotary cone splitter attached to the cyclone 4m composite samples are taken from sample piles using a 650ml metal scoop which was cleaned after each sample was collected. All samples are dried before analysis.
	<ul style="list-style-type: none"> For all sample types, the nature, quality and appropriateness of the sample preparation technique. 	<ul style="list-style-type: none"> Sample collection, size and analytical methods are deemed appropriate for the style of exploration.
	<ul style="list-style-type: none"> Quality control procedures adopted for all subsampling stages to maximise representivity of samples. 	<ul style="list-style-type: none"> OREAS 'Standard' Photon Specific Certified Reference Material (CRM) has been sent to ALS and will be inserted by ALS personnel at nominal rate of 1 in 33 samples. Routine 'blank' material was inserted at a nominal rate of 1 in 33 samples. Duplicate samples were taken at a nominal rate of 1 in 33 samples. At this stage, no umpire checks have been planned. ALS (Perth) will provide their own routine quality controls within their own practices.
	<ul style="list-style-type: none"> Measures taken to ensure that the sampling is representative of the in-situ material collected, including for instance results for field duplicate/second-half sampling. 	<ul style="list-style-type: none"> 1m samples are automatically bagged from the cyclone, field duplicates are taken from a second shute off the splitter and weighed, when there was notable difference in weight of the original and duplicate samples, the drillers were asked to adjust the cyclone to ensure future duplicates would contain the same amount of material.

Criteria	JORC Code explanation	Commentary
	<ul style="list-style-type: none"> Whether sample sizes are appropriate to the grain size of the material being sampled. 	<ul style="list-style-type: none"> All RC samples are approximately 0.6 - 5kg The sample sizes taken are appropriate relative to the style of mineralisation and analytical methods undertaken.
Quality of assay data and laboratory tests	<ul style="list-style-type: none"> The nature, quality and appropriateness of the assaying and laboratory procedures used and whether the technique is considered partial or total. 	<ul style="list-style-type: none"> The analytical methods and quality control protocols are considered appropriate for the style of mineralisation being tested and the stage of assessment being undertaken with the focus on 'infill' drilling of the Wagtail deposit to increase resource confidence and provide samples for metallurgical test work.
	<ul style="list-style-type: none"> For geophysical tools, spectrometers, handheld XRF instruments, etc., the parameters used in determining the analysis including instrument make and model, reading times, calibrations factors applied and their derivation, etc. 	<ul style="list-style-type: none"> N/A No geophysical measurements taken
	<ul style="list-style-type: none"> Nature of quality control procedures adopted (e.g. standards, blanks, duplicates, external laboratory checks) and whether acceptable levels of accuracy (i.e. lack of bias) and precision have been established. 	<ul style="list-style-type: none"> OREAS 'Standard' Photon Specific Certified Reference Material (CRM) has inserted at a nominal rate of 1 in 33 samples. Routine 'blank' material was inserted at a nominal rate of 1 in 33 samples. Duplicate samples are taken at a nominal rate of 1 in 33 samples. At this stage, no umpire checks have been planned. ALS (Perth) provide their own routine quality controls within their own practices.
Verification of sampling and assaying	<ul style="list-style-type: none"> The verification of significant intersections by either independent or alternative company personnel. 	<ul style="list-style-type: none"> N/A no analytical results are reported
	<ul style="list-style-type: none"> The use of twinned holes. 	<ul style="list-style-type: none"> One twinned hole was drilled as a part of this program.
	<ul style="list-style-type: none"> Documentation of primary data, data entry procedures, data verification, data storage (physical and electronic) protocols. 	<ul style="list-style-type: none"> Data was captured directly into specific geological logging software Assay files will be sent directly from the lab to HTM's database manager All physical sampling sheets are filed and scanned electronically and submissions to the lab checked to check samples are accounted for
	<ul style="list-style-type: none"> Discuss any adjustment to assay data. 	<ul style="list-style-type: none"> N/A no analytical results are reported
Location of data points	<ul style="list-style-type: none"> Accuracy and quality of surveys used to locate drillholes (collar and downhole surveys), trenches, mine workings and other locations used in Mineral Resource estimation. 	<ul style="list-style-type: none"> Hole collars are marked out using a digital GPS (DGPS), a survey will be conducted once the drilling program has been completed by a registered surveyor using real-time kinetic (RTK)survey equipment with is accurate to +/-10mm.
	<ul style="list-style-type: none"> Specification of the grid system used. 	<ul style="list-style-type: none"> All locations and maps are reported in GDA1994, MGA Zone 51
	<ul style="list-style-type: none"> Quality and adequacy of topographic control. 	<ul style="list-style-type: none"> Topography is based on 50cm resolution Light Detection and Ranging (LiDAR) survey.
Data spacing and distribution	<ul style="list-style-type: none"> Data spacing for reporting of Exploration Results. 	<ul style="list-style-type: none"> N/A no exploration results reported.

Criteria	JORC Code explanation	Commentary
	<ul style="list-style-type: none"> Whether the data spacing and distribution is sufficient to establish the degree of geological and grade continuity appropriate for the Mineral Resource and Ore Reserve estimation procedure(s) and classifications applied. 	<ul style="list-style-type: none"> No mineral resource estimation is reported.
	<ul style="list-style-type: none"> Whether sample compositing has been applied. 	<ul style="list-style-type: none"> Composite samples were generated by collecting sample material using a 650ml metal scoop and placing them in calico bags with a specific number sequence.
Orientation of data in relation to geological structure	<ul style="list-style-type: none"> Whether the orientation of sampling achieves unbiased sampling of possible structures and the extent to which this is known, considering the deposit type. 	<ul style="list-style-type: none"> All holes were drilled at between -58 to -60° to the west (270°) which is orthogonal to the steeply east dipping Wagtail mineralisation.
	<ul style="list-style-type: none"> If the relationship between the drilling orientation and the orientation of key mineralised structures is considered to have introduced a sampling bias, this should be assessed and reported if material. 	<ul style="list-style-type: none"> Currently unknown, but all holes were drilled orthogonal to the dip and strike of the mineralised lode. Future diamond geotechnical and metallurgical drilling will enable this to be discerned.
Sample security	<ul style="list-style-type: none"> The measures taken to ensure sample security. 	<ul style="list-style-type: none"> Each sample was put into a tied off calico bag and then placed into a polyweave bag, with a maximum of 5 samples put in each bag, which were then zip tied closed. Samples are being delivered directly to ALS in Perth by SSH Mining staff.
Audits or reviews	<ul style="list-style-type: none"> The results of any audits or reviews of sampling techniques and data. 	<ul style="list-style-type: none"> No audits have yet been completed.

Section 2: Reporting of Exploration Results

Criteria	JORC Code explanation	Commentary
Mineral tenement and land tenure status	<ul style="list-style-type: none"> Type, reference name/number, location and ownership including agreements or material issues with third parties such as joint ventures, partnerships, overriding royalties, native title interests, historical sites, wilderness or national park and environmental settings. 	<p>HTM owns 100% of the Mt Fisher gold project tenements E53/1061, E53/1106, E53/1319, E53/1788, E53/1836, E53/2002, E53/2075, E53/2095, E53/2102, L53/262, M53/0009, M53/0127, E53/2199, E53/2201, E53/2307, E53/2354, E53/2355, and E53/2356.</p> <p>Cannon Resources entered into a split commodity agreement in respect of E53/1218 where HTM retains gold rights, and Cannon retains rights to all other minerals.</p> <p>HTM holds 75% in a Joint Venture Agreement with Cullen Resources. The tenements in the Cullen JV consist of E53/1209, E53/1299, E53/1637, E53/1893, E53/1957, E53/1958, E53/1959, E53/1961, E53/2052, E53/2101 (Pending), E53/2358 (Pending), and E53/2063.</p> <p>Rox Resources holds 1% NSR on all Tenements excluding E53/1319.</p> <p>Aurora holds a 1.5% NSR on Tenements from the Windidda Project Area.</p> <p>Pegasus Gold Australia Pty Ltd holds a 2.5% NPI on E53/568 Eureka North and E53/645 White Well</p>

Criteria	JORC Code explanation	Commentary
	<ul style="list-style-type: none"> <i>The security of the tenure held at the time of reporting along with any known impediments to obtaining a licence to operate in the area.</i> 	<p>The tenements are in good standing, and no known impediments exist to obtaining a licence to operate in the area.</p>
<p>Exploration done by other parties</p>	<ul style="list-style-type: none"> <i>Acknowledgment and appraisal of exploration by other parties.</i> 	<p>Several companies have completed exploration for base metals and gold within the regional Mt Fisher area. These companies include Minops Pty Ltd (1968 to 1971), Tenneco Australia (1971 to 1973), Sundowner (1985 to 1989), ACM Gold Ltd (1988 to 1992), Aztec Mining Company Ltd (1993 to 1994) and Pegasus Gold Australia Pty Ltd (1994 to 1996).</p> <p>Work conducted included aeromagnetic surveys, ground magnetic surveys, regional mapping, rock chip sampling, soil geochemistry (including BLEG and stream sediment sampling) and rotary air blast (RAB) drilling.</p> <p>The Mt Fisher deposit was first discovered in 1936 and mining between 1937 and 1949 produced approximately 4,500 tonnes of ore at 28 g/t gold (Powell, 1990). In 1980, a small deposit was defined by percussion drilling around the historical workings. Further drilling from 1984 to 1986 defined a larger deposit to the south of the old workings with Sundowner acquiring a 100% interest in the project in January 1986.</p> <p>Sundowner completed a historic estimate of 252,000 tonnes at 5.4 g/t gold to a pit depth of 100 m. Following a period of study, a 250,000 tpa carbon-in-pulp treatment plant was built with completion in September 1987. Open pit mining commenced in April 1987 and continued through to September 1988, and processing finished in late November 1988. Total production from the Mt Fisher open pit was reportedly 218,000 tonnes at 4.3 g/t gold.</p> <p>Following completion of treatment, the plant was dismantled and moved to Sundowner's Darlot mine 140 km to the south (Leandri P.S., 1989. Mt Fisher Mt Fisher Mine Eod of Operations Report. March 1989. Sundowner Minerals NL). (Bright, D.V., 1990. Mt Fisher ML53/127. Annual Technical Report. July 1989 – June 1990. Sundowner Minerals NL).</p> <p>Norgold Ltd and BHP Ltd (BHP) conducted gold exploration in the same area in the 1980s and exploration included rock chip sampling and mapping. BHP followed up with RAB and RC drilling reporting several gold anomalies in what was later named the Dam prospect.</p> <p>From 1993 to 1997, CRAE completed extensive exploration with work largely focusing on the Dam prospect where gold anomalism was identified over a 7 km by 1 km area. Work completed included RAB and aircore (AC) drilling with a small amount of RC and diamond drilling follow-up. Delta acquired the Project in 1998 and explored it until 2001. They completed additional RAB, AC, RC and diamond drilling. CRAE and Delta defined extensive regolith gold anomalies but were unable to identify any substantial bedrock sources to gold mineralisation.</p> <p>From 1996, Cullen Resources NL (Cullen) in joint venture with Newmont Mining Corporation (Newmont) conducted exploration in the Mt Eureka area for gold and were also involved in a nickel joint venture with BHP.</p> <p>Avoca Resources Ltd (Avoca) acquired the Mt Fisher Gold Project in 2004 and completed geological mapping and soil and rock chip sampling over much of the tenement area. Drilling was focused on defining further mineralisation along the Dam- Damsel-Dirk gold corridor and extending known mineralisation at Moray Reef, with the internal reporting of Mineral Resources for both the Dam and Moray Reef prospects. From 2004 to 2011, Avoca completed a total of 158 RAB/AC drill holes for 9,111 m and 64 shallow RC drill holes for 5,188 m.</p>

Criteria	JORC Code explanation	Commentary
Geology	<ul style="list-style-type: none"> • <i>Deposit type, geological setting and style of mineralisation.</i> 	<ul style="list-style-type: none"> • The geological setting is Archean greenstone-hosted gold, with host rocks and structures related to mesothermal orogenic gold mineralisation typical to that found throughout the Yilgarn Craton of Western Australia.
Drillhole information	<ul style="list-style-type: none"> • <i>A summary of all information material to the understanding of the exploration results including a tabulation of the following information for all Material drillholes:</i> <ul style="list-style-type: none"> ○ <i>easting and northing of the drillhole collar</i> ○ <i>elevation or RL (Reduced Level – elevation above sea level in metres) of the drillhole collar</i> ○ <i>dip and azimuth of the hole</i> ○ <i>downhole length and interception depth</i> ○ <i>hole length.</i> • <i>If the exclusion of this information is justified on the basis that the information is not Material and this exclusion does not detract from the understanding of the report, the Competent Person should clearly explain why this is the case.</i> 	<ul style="list-style-type: none"> • Tables containing this information are included in the body of the announcement.
Data aggregation methods	<ul style="list-style-type: none"> • <i>In reporting Exploration Results, weighting averaging techniques, maximum and/or minimum grade truncations (e.g. cutting of high grades) and cut-off grades are usually Material and should be stated.</i> • <i>Where aggregate intercepts incorporate short lengths of high grade results and longer lengths of low grade results, the procedure used for such aggregation should be stated and some typical examples of such aggregations should be shown in detail.</i> • <i>The assumptions used for any reporting of metal equivalent values should be clearly stated.</i> 	<ul style="list-style-type: none"> • N/A no exploration results reported
Relationship between mineralisation widths and intercept lengths	<ul style="list-style-type: none"> • <i>These relationships are particularly important in the reporting of Exploration Results.</i> • <i>If the geometry of the mineralisation with respect to the drillhole angle is known, its nature should be reported.</i> • <i>If it is not known and only the downhole lengths are reported, there should be a clear statement to this effect (e.g. 'downhole length, true width not known').</i> 	<ul style="list-style-type: none"> • N/A no exploration results reported
Diagrams	<ul style="list-style-type: none"> • <i>Appropriate maps and sections (with scales) and tabulations of intercepts should be included for any significant discovery being reported These should include, but not be limited to a plan view of drillhole collar locations and appropriate sectional views.</i> 	<ul style="list-style-type: none"> • Refer to Figures and Tables in the text.

Criteria	JORC Code explanation	Commentary
Balanced reporting	<ul style="list-style-type: none"> Where comprehensive reporting of all Exploration Results is not practicable, representative reporting of both low and high grades and/or widths should be practiced to avoid misleading reporting of Exploration Results. 	<ul style="list-style-type: none"> N/A no exploration results reported
Other substantive exploration data	<ul style="list-style-type: none"> Other exploration data, if meaningful and material, should be reported including (but not limited to): geological observations; geophysical survey results; geochemical survey results; bulk samples – size and method of treatment; metallurgical test results; bulk density, groundwater, geotechnical and rock characteristics; potential deleterious or contaminating substances. 	<p>Plutonic Operations Limited, (1995 Annual Report M53/127, Technical Report No. 420. A45087) determined a:</p> <ul style="list-style-type: none"> SG of 2.5kg/m³ and a bulking factor of 1.4 for the low-grade stockpile SG of 2.4kg/m³ and a bulking factor of 1.6 for the carbonaceous ore stockpile <p>Rox Resources completed metallurgical test work in 2012 on two selected samples from the low-grade dump with reported recoveries of 95.7%. (RXL internal report, 2012, Metallurgical test work report on Mt. Fisher low grade ore and Mt. Fisher tailings)</p> <p>All meaningful and material information has been included in the body of the announcement.</p>
Further work	<ul style="list-style-type: none"> The nature and scale of planned further work (e.g. tests for lateral extensions or depth extensions or large-scale step-out drilling). Diagrams clearly highlighting the areas of possible extensions, including the main geological interpretations and future drilling areas, provided this information is not commercially sensitive. 	<p>Further work is outlined in the body of the announcement and will include:</p> <ul style="list-style-type: none"> Completion of the Phase 1 drill program Updated mineral resource once all assays are received and assessed by HTM's resource geologist Further drilling (including geotechnical and metallurgical) Systematic follow-up metallurgical test work of RC chips and diamond drill core.